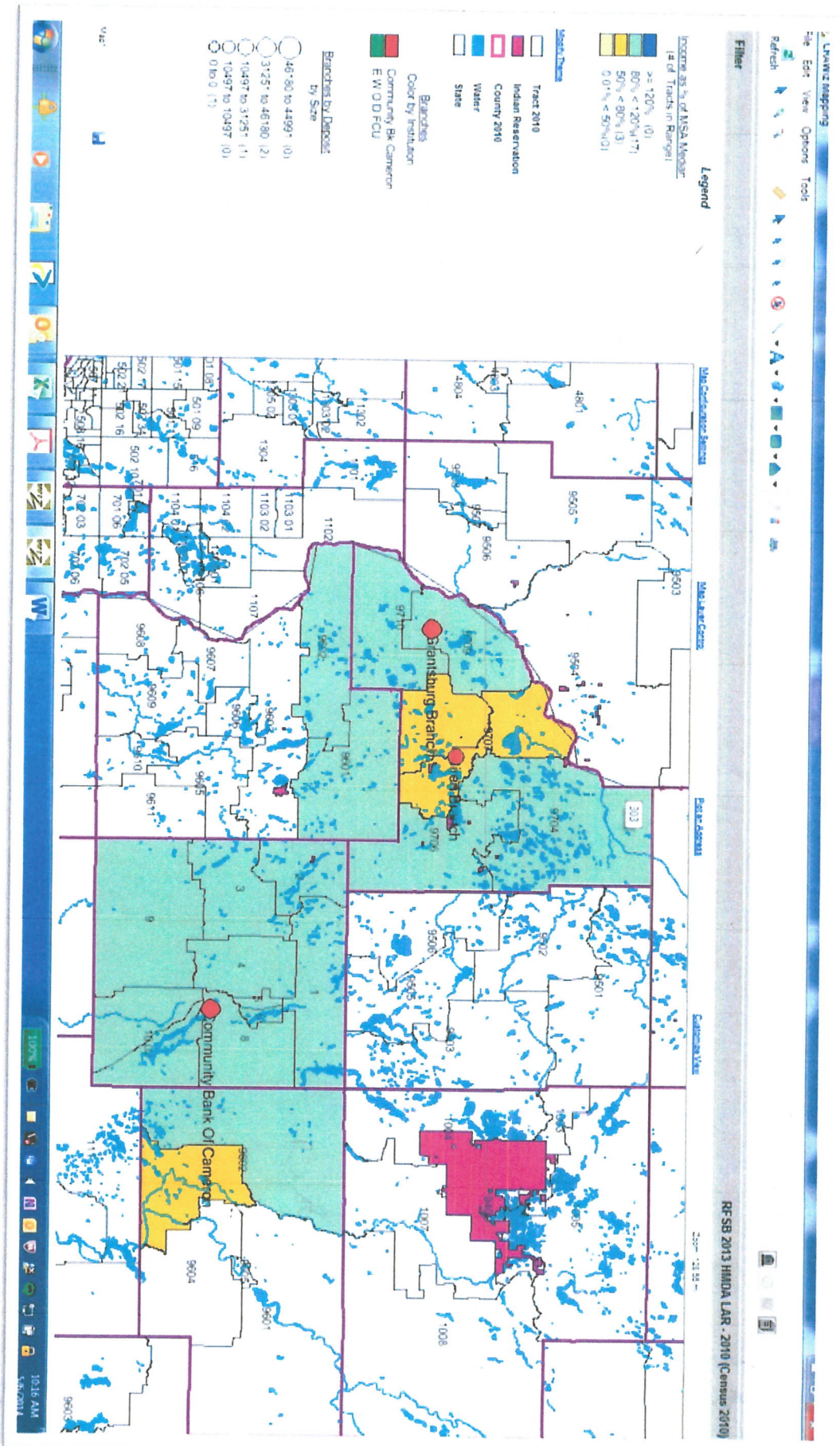


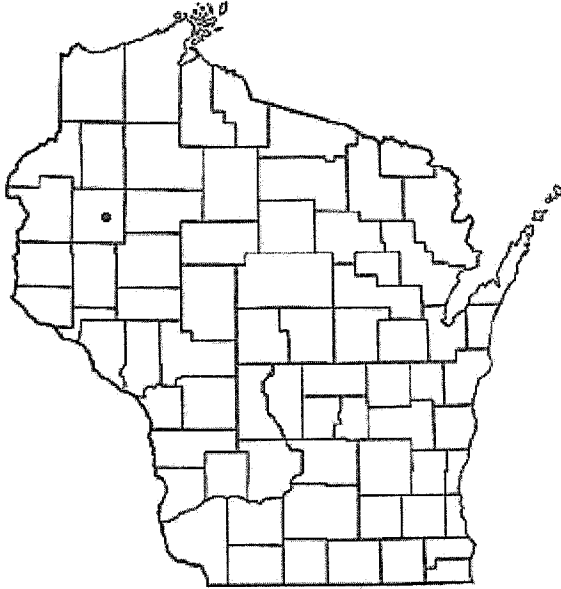
Community Bank of Cameron – 2014 CRA Assessment Area Map with Branch Locations




Community Bank of Cameron – Main

101 W Main Street
PO Box 457
Cameron, WI 54822

Geography:



Cameron is located at

45°24'32"N 91°44'33"W 45.408807°N 91.742489°W Coordinates:  45°24'32"N
91°44'33"W 45.408807°N 91.742489°W.¹

According to the United States Census Bureau, the village has a total area of 2.51 square miles (6.50 km²), of which, 2.47 square miles (6.40 km²) of it is land and 0.04 square miles (0.10 km²) is water.¹

Community Bank of Grantsburg – Branch

114 E Madison Avenue
PO Box 718
Grantsburg, WI 54840

Geography:



Grantsburg is located at

[45°46'49"N 92°41'4"W](#)[45.78028°N 92.68444°W](#) (45.780541, -92.684718).¹

According to the United States Census Bureau, the village has a total area of 3.00 square miles (7.77 km²), of which, 2.98 square miles (7.72 km²) of it is land and 0.02 square miles (0.05 km²) is water.^[1]

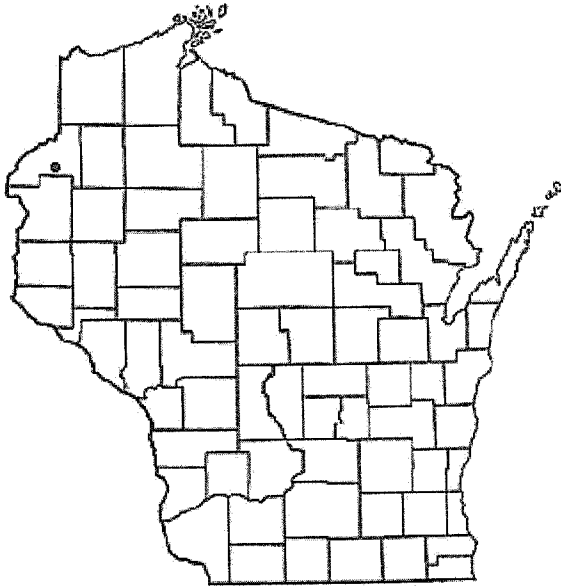
Grantsburg is situated on the Wood River, which is dammed on the western edge of town to form a small body of water, called Memory Lake. A playground and campsite have been built here. The Wood River continues west and south to the St. Croix River.

The terrain is generally flat, and the land around Grantsburg is heavily wooded, though there is substantial farm acreage, especially to the east and south. To the north and west, the land is sandy and of marginal agricultural use.

Community Bank of Cameron – Siren Branch

24006 State Road 35/70
PO Box 405
Siren, WI 54872

Geography:



Siren is located at

[45°47'1"N 92°22'48"W](#)[45.78361°N 92.38000°W](#) (45.783633, -92.380161).^[10]

According to the United States Census Bureau, the village has a total area of 1.28 square miles (3.32 km²), of which, 1.24 square miles (3.21 km²) of it is land and 0.04 square miles (0.10 km²) is water.^[11]

Siren is surrounded by several lakes including Big Doctor Lake, Clam Lake, Crooked Lake, Fish Lake, and Long Lake.



2021 FFIEC Geocode Census Report

Address: 101 W MAIN ST, CAMERON, WI, 54822

MSA: NA - NA (Outside of MSA)

State: 55 - WISCONSIN

County: 005 - BARRON COUNTY

Tract Code: 0008.00

Summary Census Demographic Information

Tract Income Level	Middle
Underserved or Distressed Tract	No
2021 FFIEC Estimated MSA/MD/non-MSA/MD Median Family Income	\$69,600
2021 Estimated Tract Median Family Income	\$66,893
2010 Tract Median Family Income	\$58,385
Tract Median Family Income %	96.11
Tract Population	5516
Tract Minority %	3.77
Tract Minority Population	208
Owner-Occupied Units	1700
1- to 4- Family Units	2307

Census Income Information

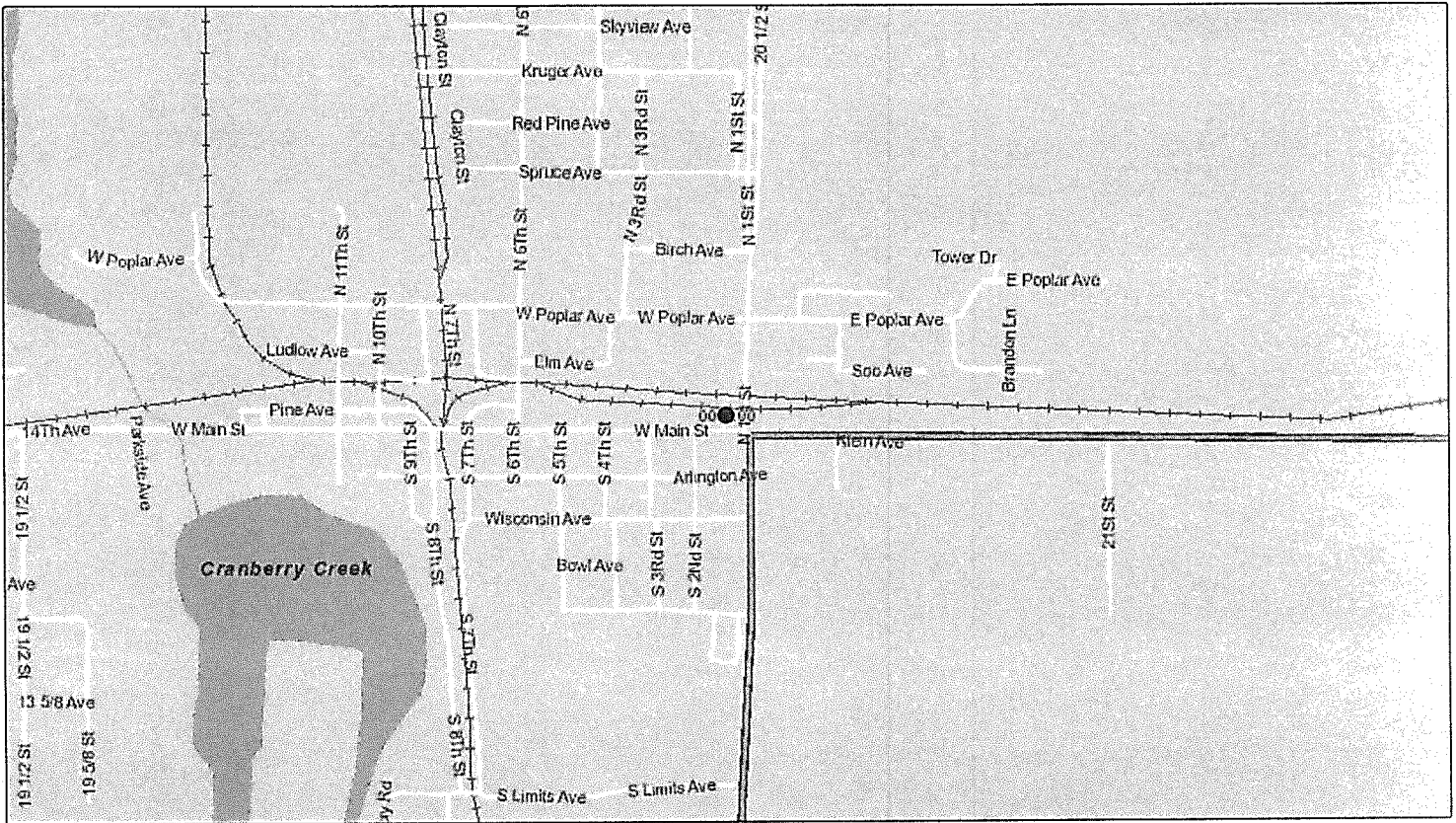
Tract Income Level	Middle
2010 MSA/MD/statewide non-MSA/MD Median Family Income	\$60,742
2021 FFIEC Estimated MSA/MD/non-MSA/MD Median Family Income	\$69,600
% below Poverty Line	10.05
Tract Median Family Income %	96.11
2010 Tract Median Family Income	\$58,385
2021 Estimated Tract Median Family Income	\$66,893
2010 Tract Median Household Income	\$51,250

Census Population Information

Tract Population	5516
Tract Minority %	3.77
Number of Families	1541
Number of Households	2169
Non-Hispanic White Population	5308
Tract Minority Population	208
American Indian Population	31
Asian/Hawaiian/Pacific Islander Population	40
Black Population	5
Hispanic Population	26
Other/Two or More Races Population	106

Census Housing Information

Total Housing Units	2349
1- to 4- Family Units	2307
Median House Age (Years)	36
Owner-Occupied Units	1700
Renter Occupied Units	469
Owner Occupied 1- to 4- Family Units	1700
Inside Principal City?	NO
Vacant Units	180



● Matched Address: 101 W MAIN ST, CAMERON, WI, 54822
MSA: NA - NA (Outside of MSA) || State: 55 - WISCONSIN || County: 005 - BARRON COUNTY || Tract Code: 0008.00

● Selected Tract
MSA: || State: || County: || Tract Code:



2021 FFIEC Geocode Census Report

Address: 114 W MADISON AVE, GRANTSBURG, WI, 54840

MSA: NA - NA (Outside of MSA)

State: 55 - WISCONSIN

County: 013 - BURNETT COUNTY

Tract Code: 9709.00

Summary Census Demographic Information

Tract Income Level	Moderate
Underserved or Distressed Tract	No
2021 FFIEC Estimated MSA/MD/non-MSA/MD Median Family Income	\$69,600
2021 Estimated Tract Median Family Income	\$53,571
2010 Tract Median Family Income	\$46,759
Tract Median Family Income %	76.97
Tract Population	2926
Tract Minority %	9.26
Tract Minority Population	271
Owner-Occupied Units	975
1- to 4- Family Units	1527

Census Income Information

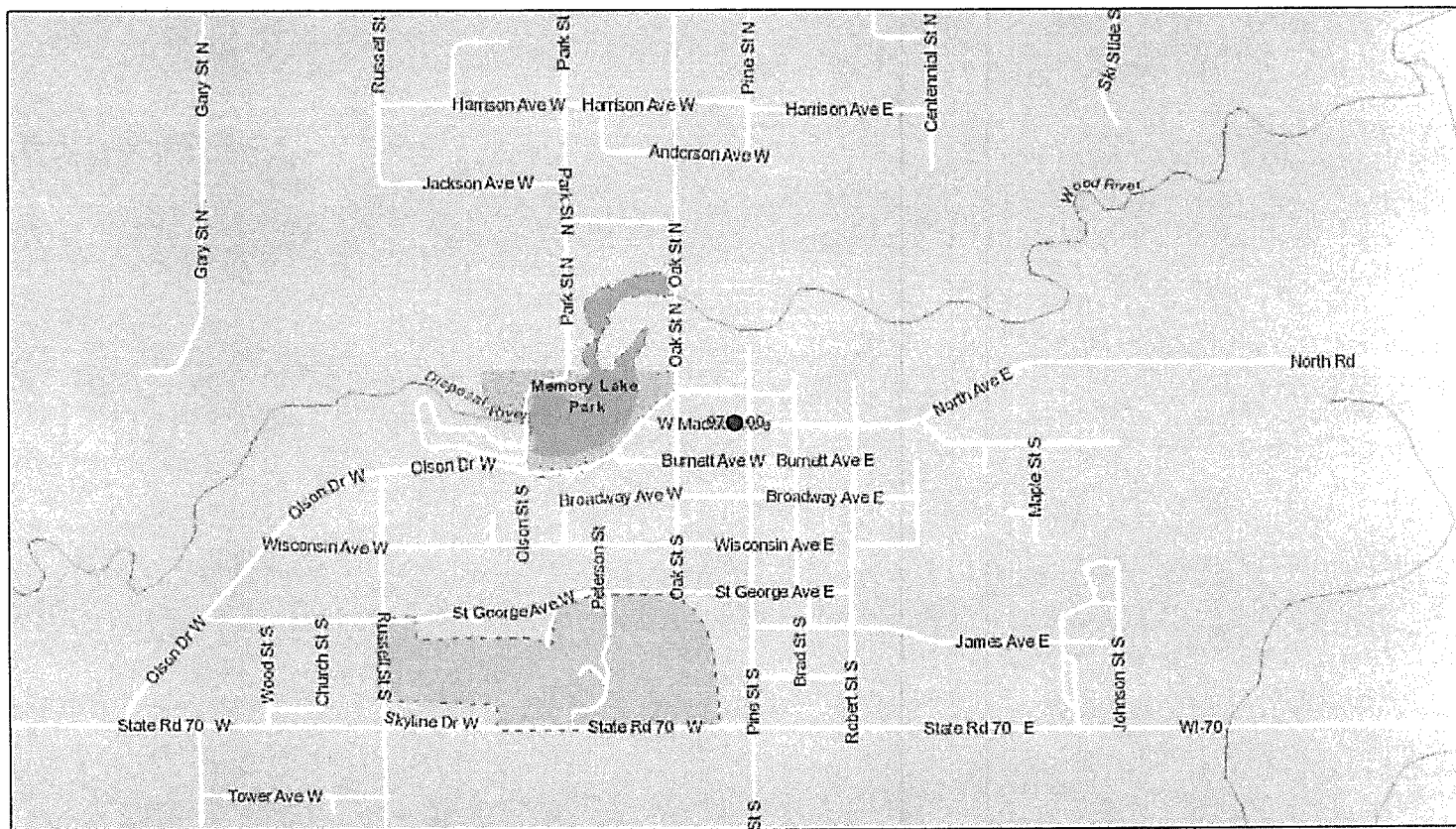
Tract Income Level	Moderate
2010 MSA/MD/statewide non-MSA/MD Median Family Income	\$60,742
2021 FFIEC Estimated MSA/MD/non-MSA/MD Median Family Income	\$69,600
% below Poverty Line	20.77
Tract Median Family Income %	76.97
2010 Tract Median Family Income	\$46,759
2021 Estimated Tract Median Family Income	\$53,571
2010 Tract Median Household Income	\$36,765

Census Population Information

Tract Population	2926
Tract Minority %	9.26
Number of Families	822
Number of Households	1332
Non-Hispanic White Population	2655
Tract Minority Population	271
American Indian Population	104
Asian/Hawaiian/Pacific Islander Population	8
Black Population	5
Hispanic Population	68
Other/Two or More Races Population	86

Census Housing Information

Total Housing Units	1623
1- to 4- Family Units	1527
Median House Age (Years)	36
Owner-Occupied Units	975
Renter Occupied Units	357
Owner Occupied 1- to 4- Family Units	975
Inside Principal City?	NO
Vacant Units	291



● Matched Address: 114 W MADISON AVE, GRANTSBURG, WI, 54840
 MSA: NA - NA (Outside of MSA) || State: 55 - WISCONSIN || County: 013 - BURNETT COUNTY || Tract Code: 9709.00

● Selected Tract
 MSA: || State: || County: || Tract Code:



2021 FFIEC Geocode Census Report

Address: 24006 STATE ROAD 35, SIREN, WI, 54872

MSA: NA - NA (Outside of MSA)

State: 55 - WISCONSIN

County: 013 - BURNETT COUNTY

Tract Code: 9708.00

Summary Census Demographic Information

Tract Income Level	Moderate
Underserved or Distressed Tract	No
2021 FFIEC Estimated MSA/MD/non-MSA/MD Median Family Income	\$69,600
2021 Estimated Tract Median Family Income	\$55,276
2010 Tract Median Family Income	\$48,244
Tract Median Family Income %	79.42
Tract Population	2349
Tract Minority %	5.02
Tract Minority Population	118
Owner-Occupied Units	835
1- to 4- Family Units	1530

Census Income Information

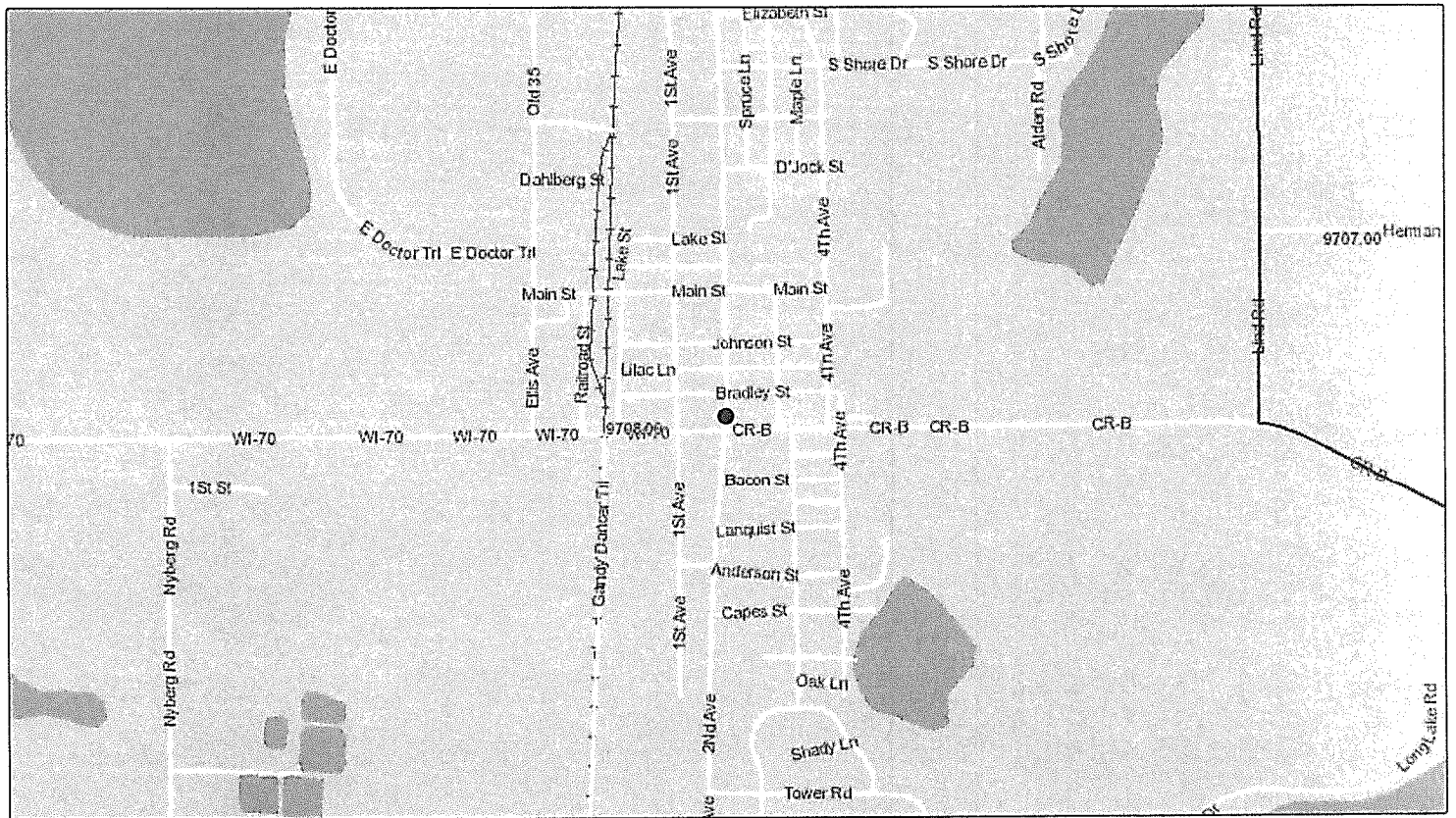
Tract Income Level	Moderate
2010 MSA/MD/statewide non-MSA/MD Median Family Income	\$60,742
2021 FFIEC Estimated MSA/MD/non-MSA/MD Median Family Income	\$69,600
% below Poverty Line	25.14
Tract Median Family Income %	79.42
2010 Tract Median Family Income	\$48,244
2021 Estimated Tract Median Family Income	\$55,276
2010 Tract Median Household Income	\$35,893

Census Population Information

Tract Population	2349
Tract Minority %	5.02
Number of Families	633
Number of Households	1181
Non-Hispanic White Population	2231
Tract Minority Population	118
American Indian Population	42
Asian/Hawaiian/Pacific Islander Population	8
Black Population	11
Hispanic Population	18
Other/Two or More Races Population	39

Census Housing Information

Total Housing Units	1644
1- to 4- Family Units	1530
Median House Age (Years)	38
Owner-Occupied Units	835
Renter Occupied Units	346
Owner Occupied 1- to 4- Family Units	829
Inside Principal City?	NO
Vacant Units	463



● Matched Address: 24006 STATE ROAD 35, SIREN, WI, 54872
 MSA: NA - NA (Outside of MSA) || State: 55 - WISCONSIN || County: 013 - BURNETT COUNTY || Tract Code: 9708.00

● Selected Tract
 MSA: || State: || County: || Tract Code: